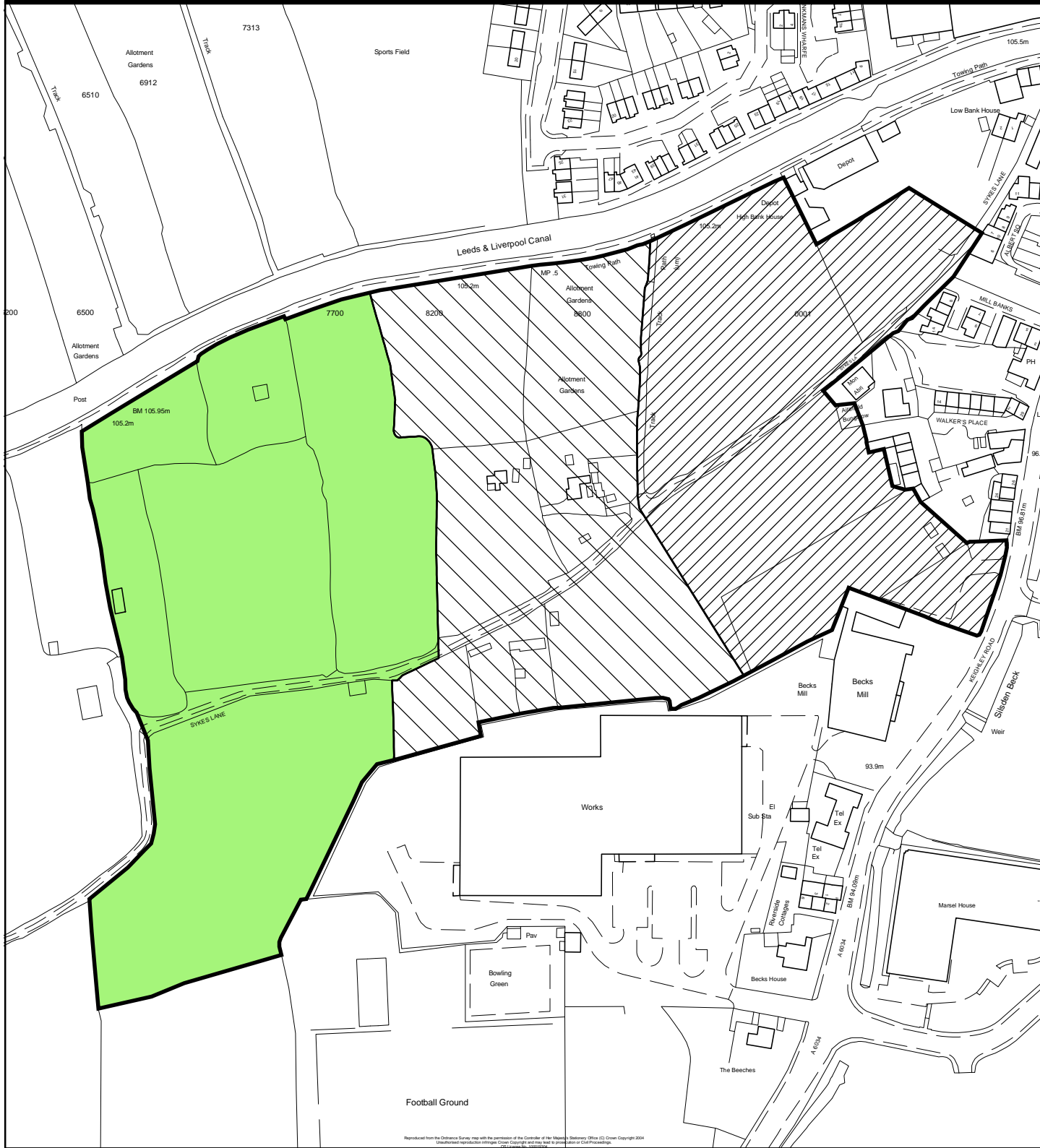







Replacement Unitary Development Plan for the Bradford District Post Inquiry Modifications



Mod. reference MOD/K/E/6	Scale. 1:2,500	Key.  Existing Employment Site, K/E1.9  Area to be allocated as Safeguarded Land  Area to be allocated as Phase 1 Housing Site  Area to remain as Employment Site.
Site reference K/E1.9	Site Area. 8.41 Ha	
Address Syke's Lane, Silsden.	OS Grid Ref. SE 0345	
 NORTH		
		© Crown copyright. All rights reserved. City of Bradford Metropolitan District Council 100019304